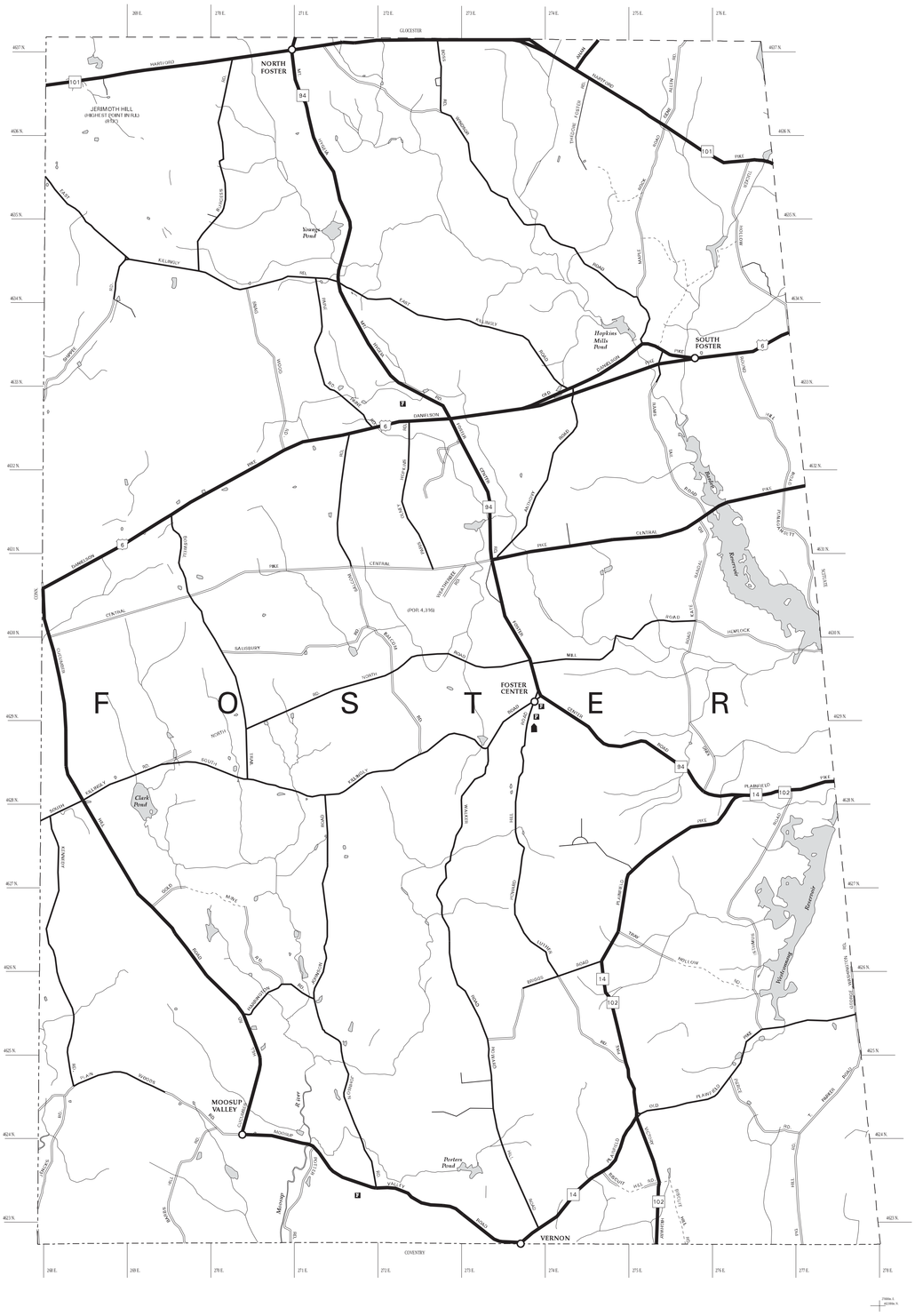

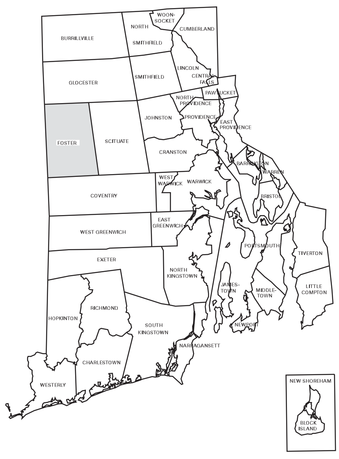

PROVIDENCE COUNTY

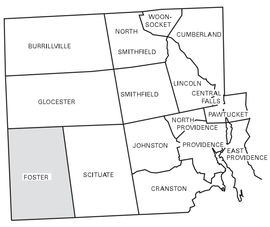

LEGEND

ROADS AND ROADWAY FEATURES

- DIVIDED HIGHWAY
- STATE HIGHWAYS
- LOCAL ROADS
- LOCAL ROADS IN BUILT-UP AREAS
- LOCAL ROADS UNPAVED
- PRIMITIVE ROAD

ROAD SYSTEM DESIGNATION

- INTERSTATE SYSTEM ROUTE NUMBER (95)
- U.S. NUMBERED HIGHWAY (6)
- STATE NUMBERED HIGHWAY (3)

RAILROADS

- RAILROAD (ACTIVE)
- RAILROAD (INACTIVE)

AIRPORTS

- AIRPORT WITH SURFACED RUNWAYS

DRAINAGE

- NARROW STREAM
- WIDE STREAM
- RESERVOIR, POND, OR LAKE

BOUNDARIES

- STATE
- COUNTY
- TOWN OR CITY
- PARKS AND OTHER RESERVATION

MISCELLANEOUS

- UTM (THOUSAND METER GRID)
- BIKE PATH

PUBLIC FACILITIES

- CITY OR TOWN HALL
- POLICE STATION
- FIRE STATION
- STATE POLICE

VILLAGE CENTERS AND PLACES

- VILLAGE CENTERS AND PLACES

GENERAL HIGHWAY MAP

F O S T E R

R H O D E I S L A N D

PROVIDENCE COUNTY

P R E P A R E D B Y T H E

DEPARTMENT OF TRANSPORTATION

I N C O O P E R A T I O N W I T H T H E

U.S. DEPARTMENT OF TRANSPORTATION

FEDERAL HIGHWAY ADMINISTRATION

SCALE

1998

MIS & GIS

RIGIS

Copyright (C) 1993 RIGIS
Board of Governors for Higher Education
All Rights Reserved

Copies of this map are available for public use at a nominal cost. Contact Program Support, R.I. Department of Transportation, 2 Capitol Hill, Providence, Rhode Island 02903.