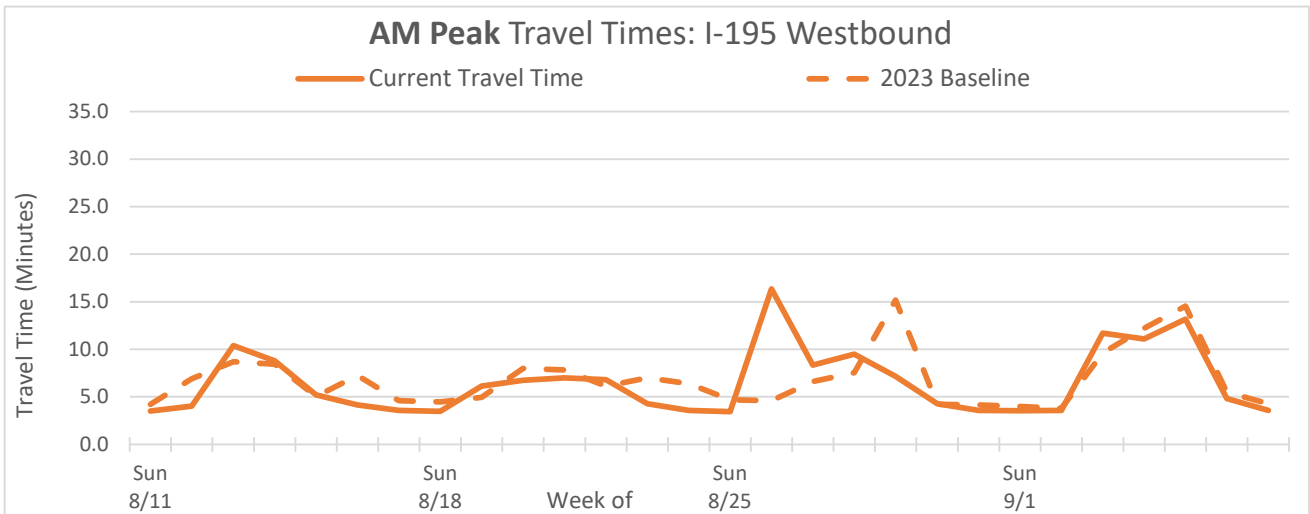
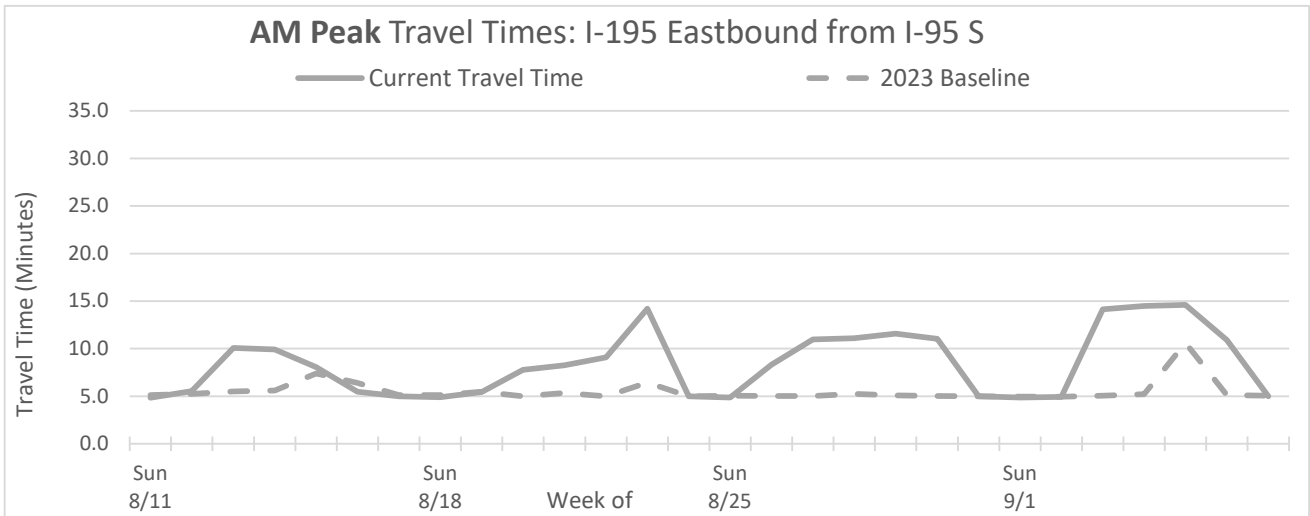
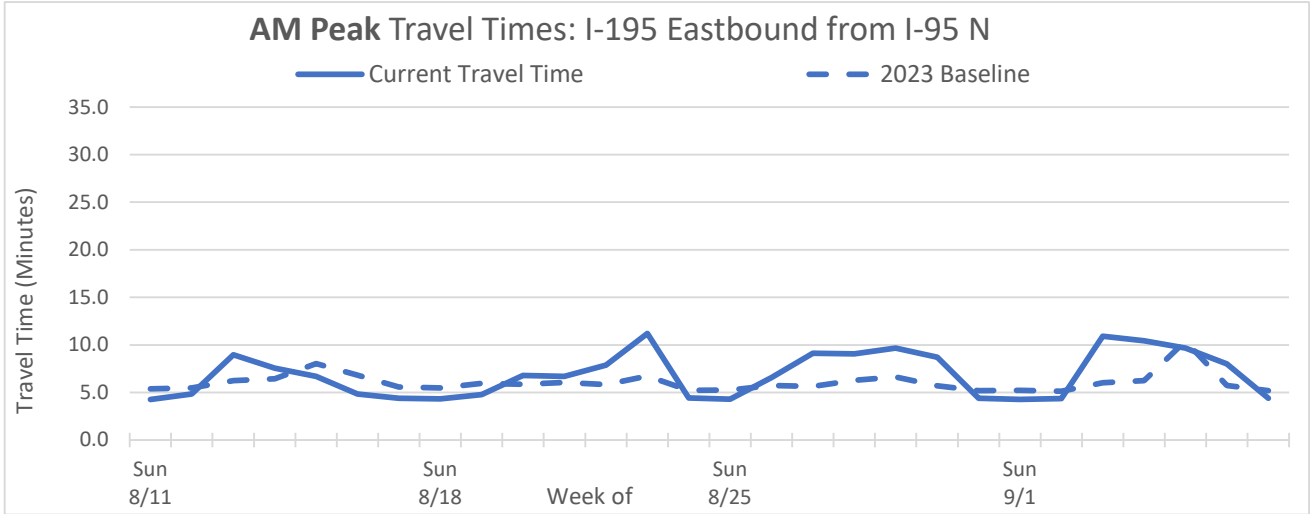


TRAVEL TIME REPORT AM PEAK



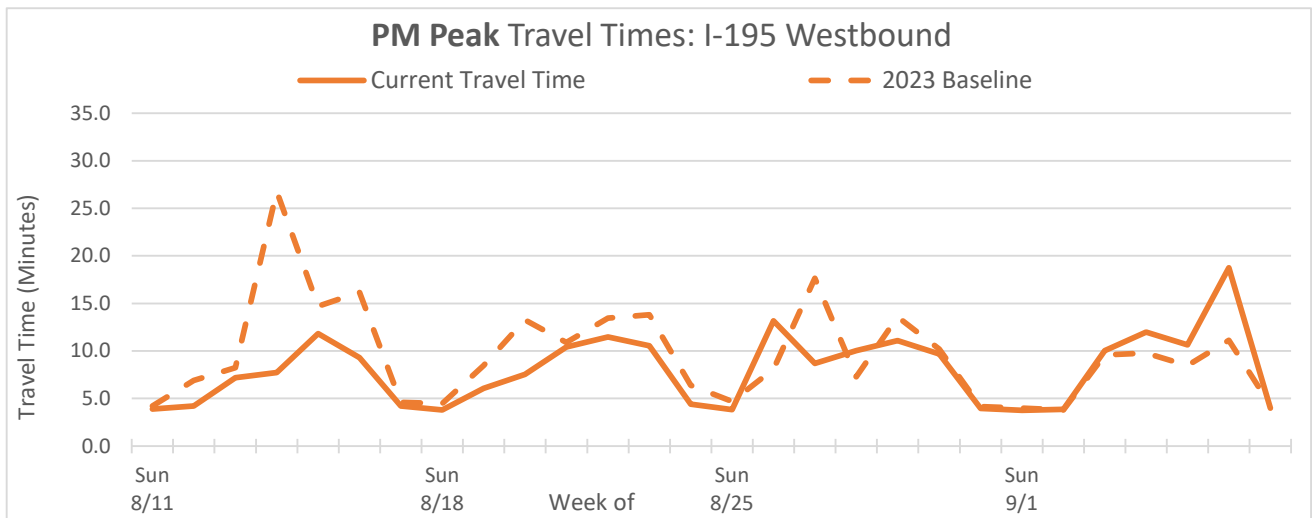
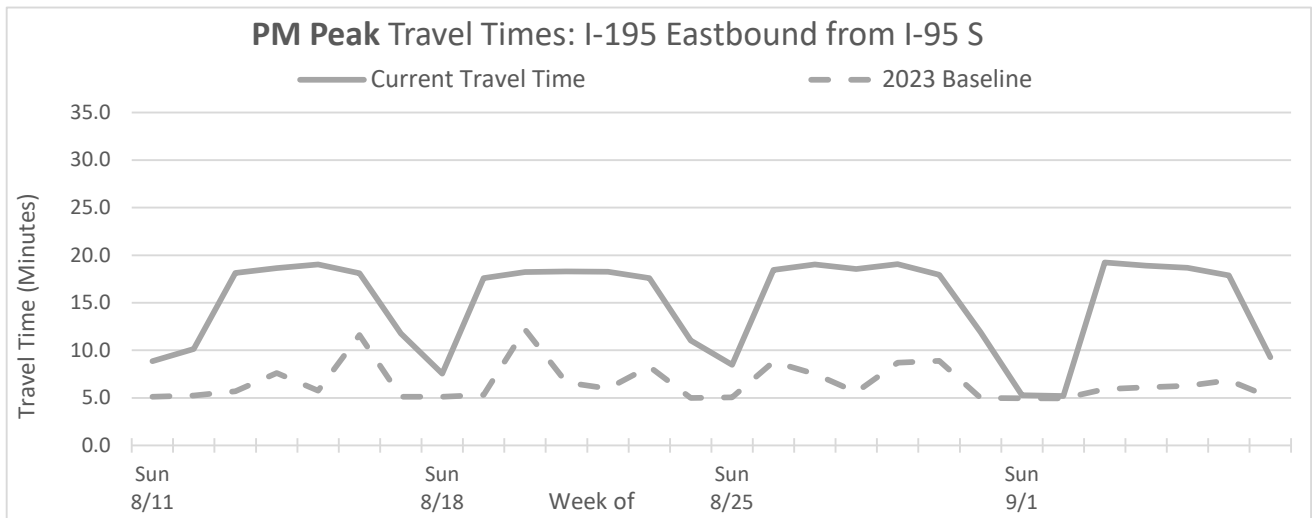
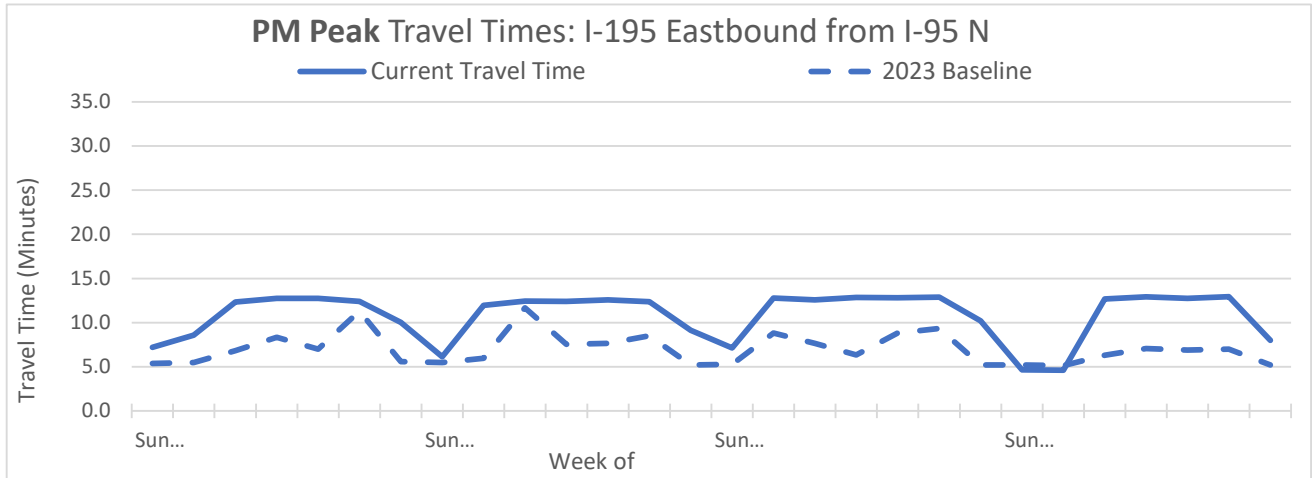
Route Descriptions

Eastbound: from I-95 N at Thurbers Ave to I-195 E at Mass. State Line
 Eastbound: from I-95 S at Atwells Ave to I-195 E at Mass. State Line
 Westbound: from I-195 W at State Line to I-95 Split

Data Sources:

1/1/23 to 5/24/24: INRIX
 5/25/24 to Present: Waze
 Report Generated: 9/9/24

TRAVEL TIME REPORT PM PEAK



Route Descriptions

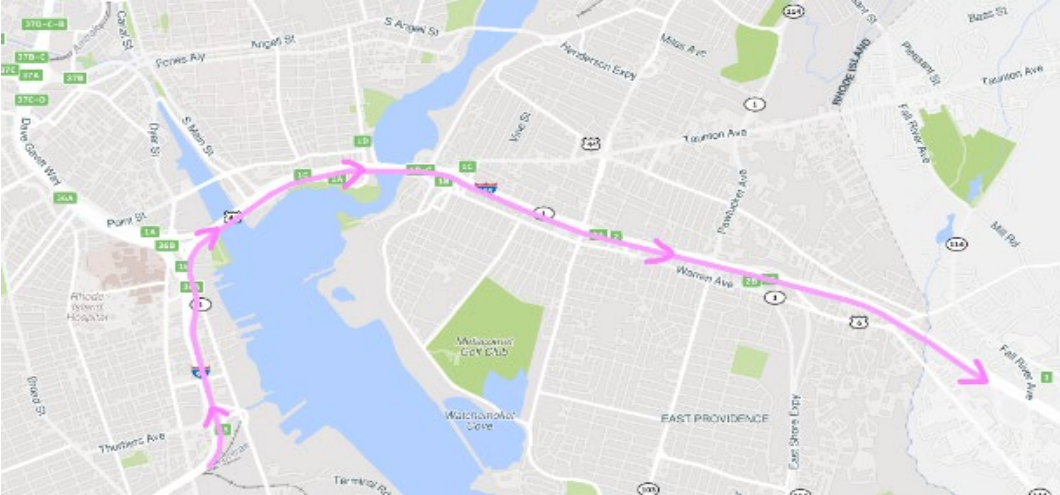
Eastbound: from I-95 N at Thurbers Ave to I-195 E at Mass. State Line
 Eastbound: from I-95 S at Atwells Ave to I-195 E at Mass. State Line
 Westbound: from I-195 W at State Line to I-95 Split

Data Sources:

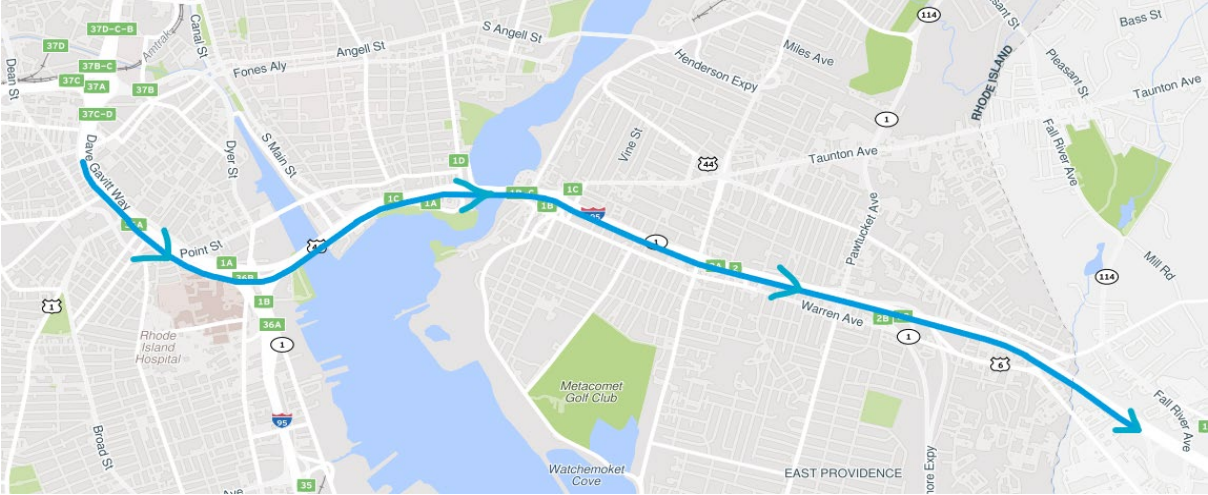
1/1/23 to 5/24/24: INRIX
 5/25/24 to Present: Waze
 Report Generated: 9/9/24

TRAVEL TIME REPORT MAPS

Eastbound: from I-95 N at Thurbers Ave to I-195 E at Mass. State Line



Eastbound: from I-95 S at Atwells Ave to I-195 E at Mass. State Line



Westbound: from I-195 W at State Line to I-95 Split

