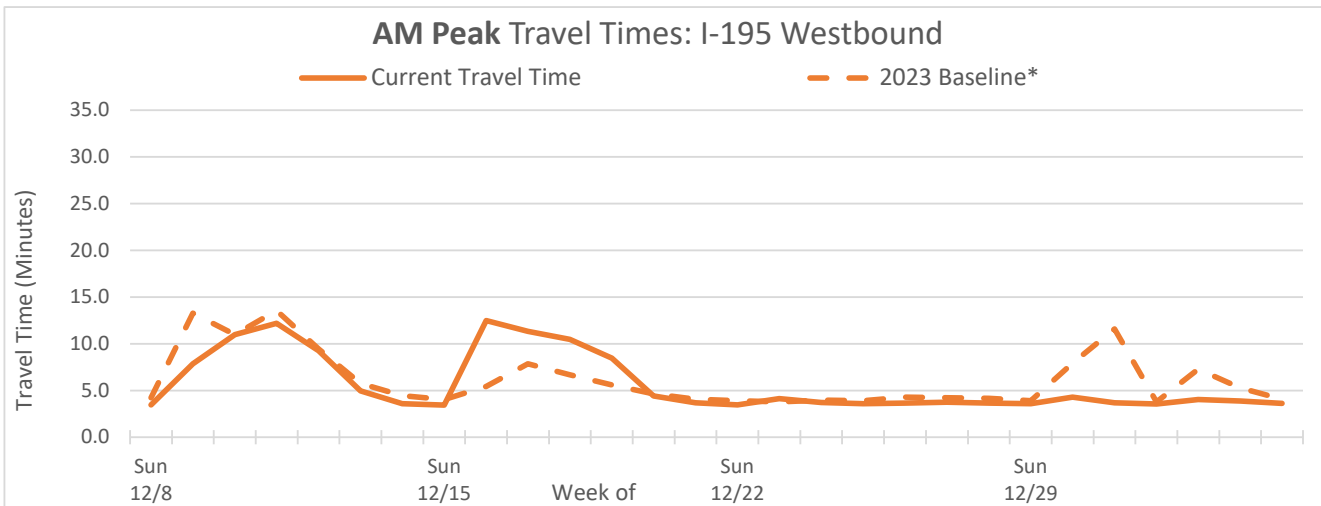
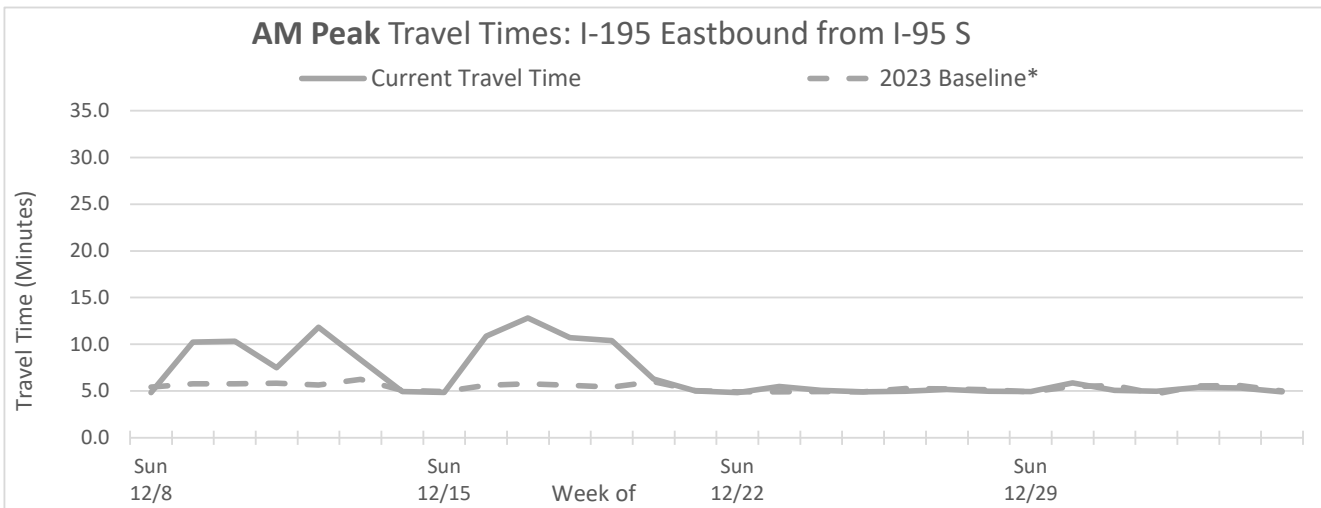
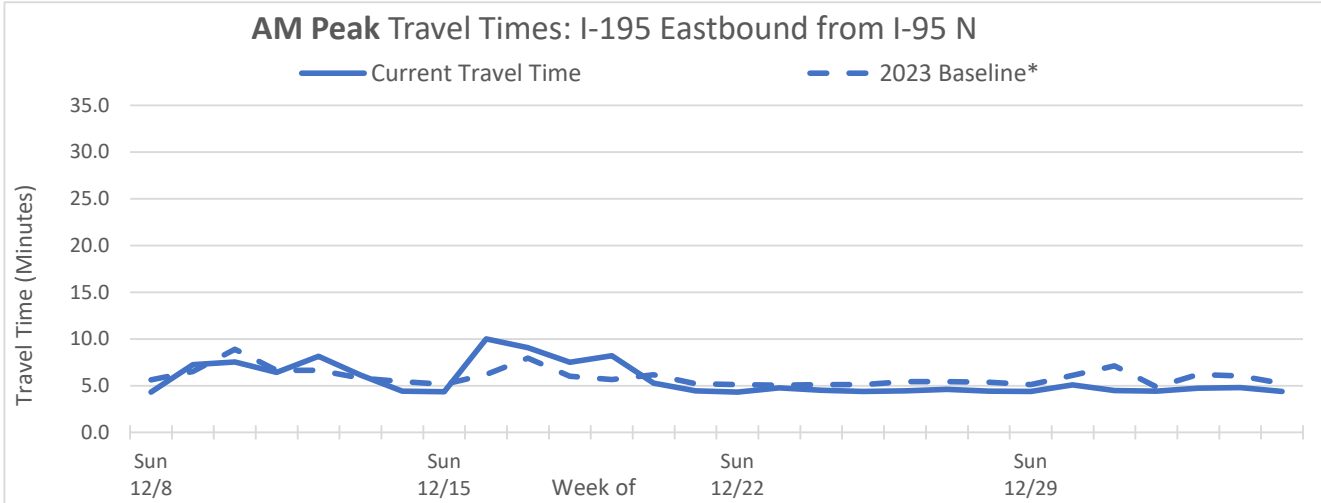


# TRAVEL TIME REPORT AM PEAK



**Route Descriptions**

Eastbound: from I-95 N at Thurbers Ave to I-195 E at Mass. State Line

Eastbound: from I-95 S at Atwells Ave to I-195 E at Mass. State Line

Westbound: from I-195 W at State Line to I-95 Split

Report Generated: 1/6/25

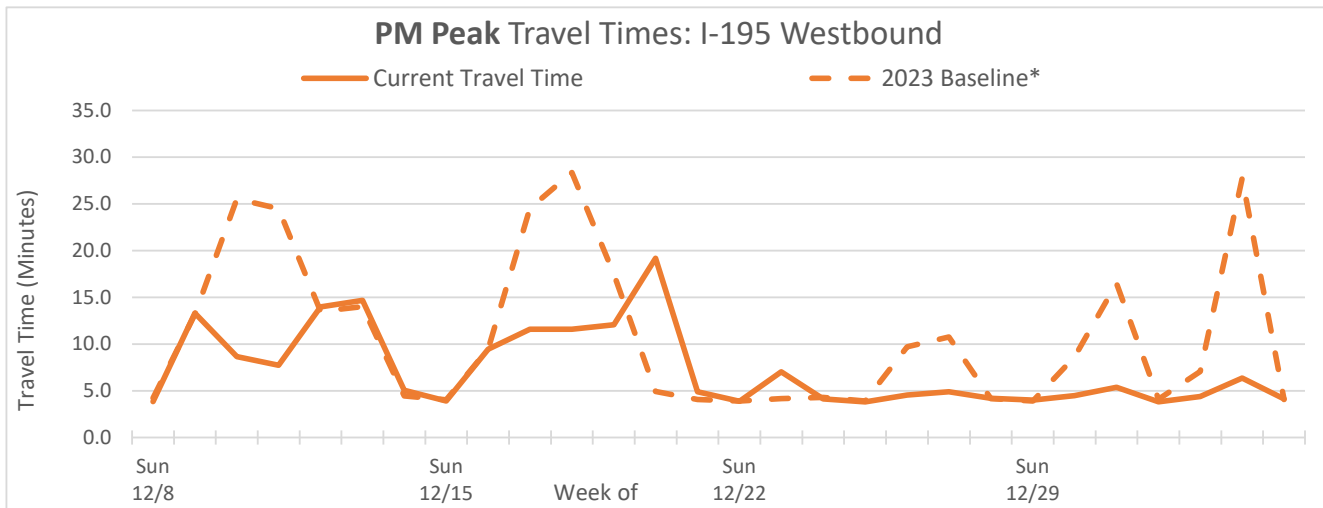
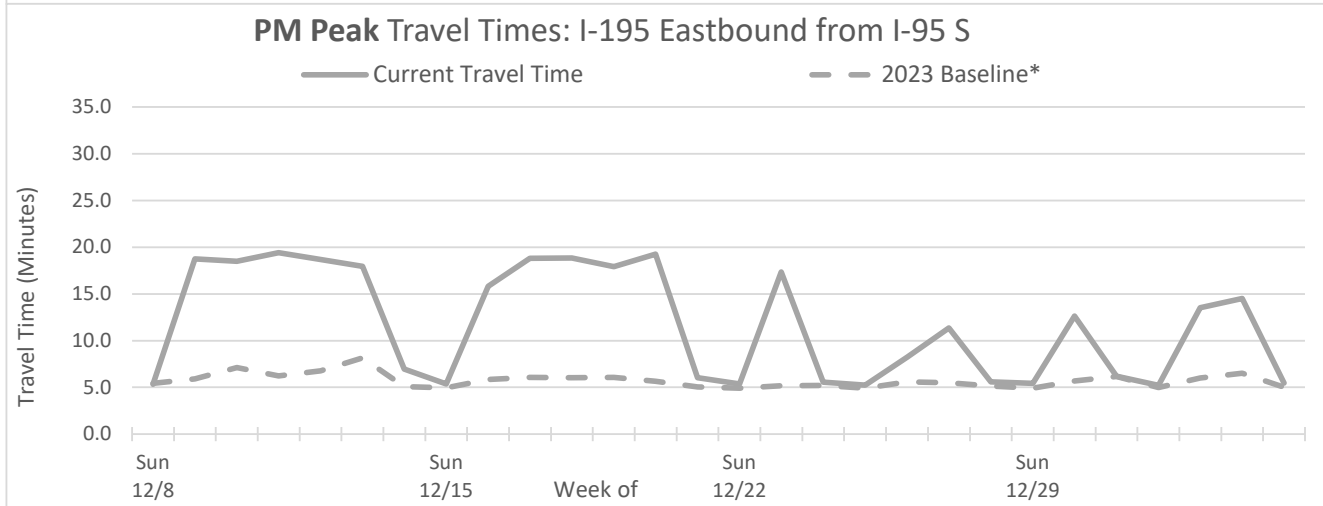
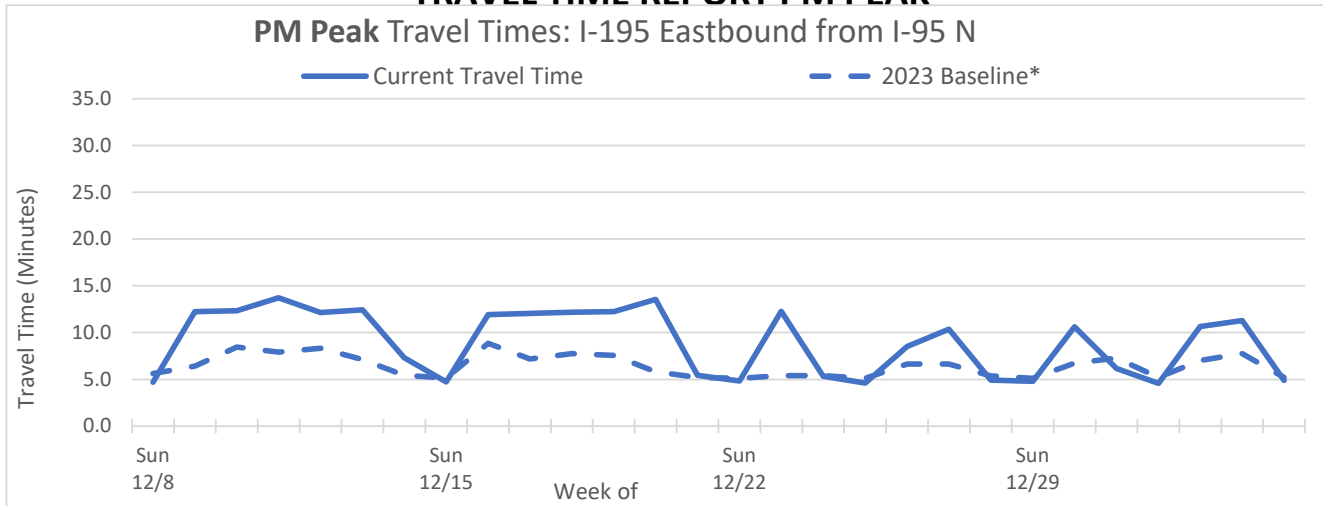
**Data Sources:**

12/1/22 to 5/24/24: INRIX

5/25/24 to Present: Waze

\*Note: Current December data is compared to December 2022 data

## TRAVEL TIME REPORT PM PEAK



**Route Descriptions**

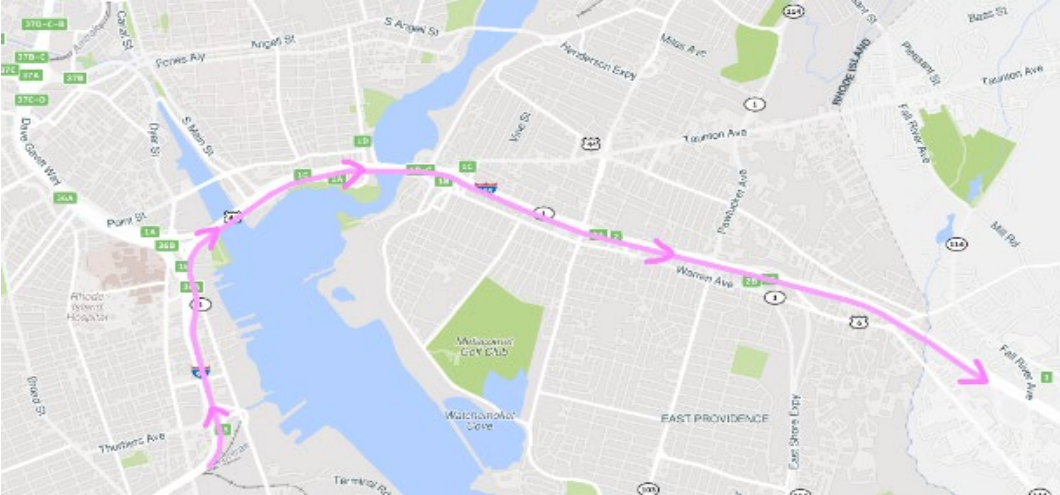
Eastbound: from I-95 N at Thurbers Ave to I-195 E at Mass. State Line  
 Eastbound: from I-95 S at Atwells Ave to I-195 E at Mass. State Line  
 Westbound: from I-195 W at State Line to I-95 Split  
 Report Generated: 1/6/25

**Data Sources:**

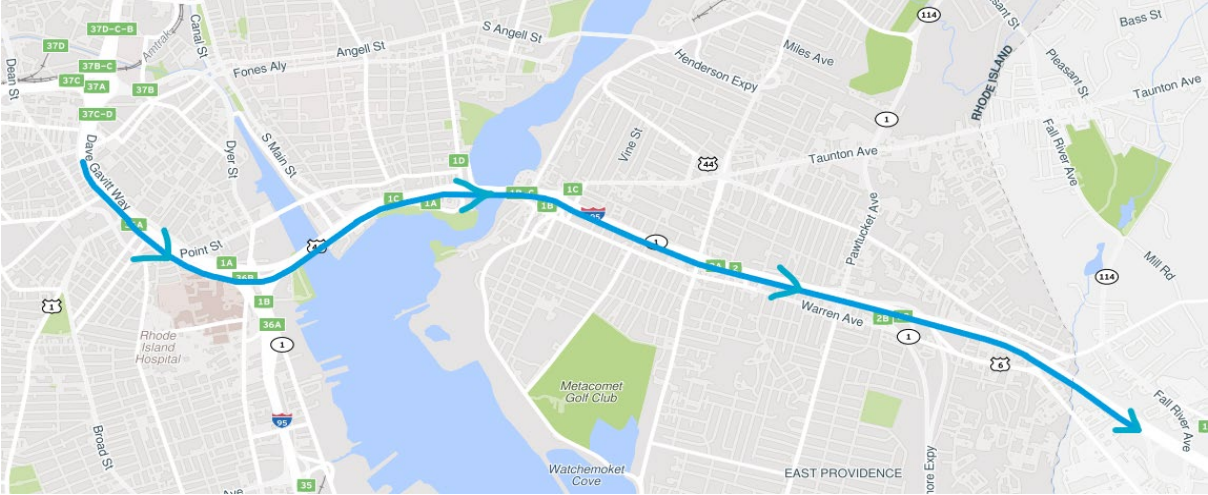
12/1/22 to 5/24/24: INRIX  
 5/25/24 to Present: Waze  
 \*Note: Current December data is compared to December 2022 data

# TRAVEL TIME REPORT MAPS

Eastbound: from I-95 N at Thurbers Ave to I-195 E at Mass. State Line



Eastbound: from I-95 S at Atwells Ave to I-195 E at Mass. State Line



Westbound: from I-195 W at State Line to I-95 Split

